

Interactive Maps
GIS capable maps in a web environment



City Profile
Comprehensive information and well-updated

Interactive Spreadsheet
Users can edit records and will change Maps or Charts right-away



Browser-Based & Responsive
Compatible to any computing devices

Public Portal
Link to all Online Application of the City. Download forms and other reports

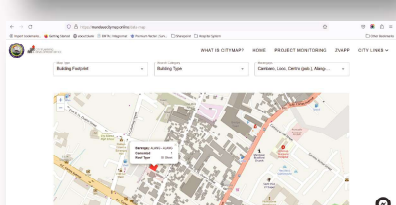
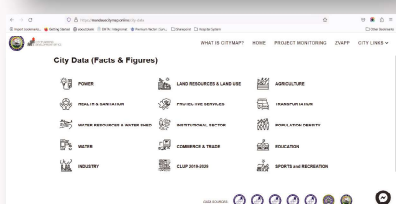
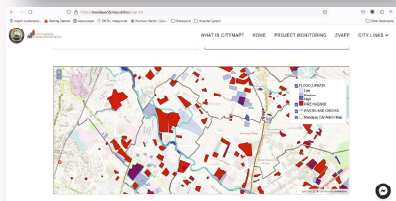
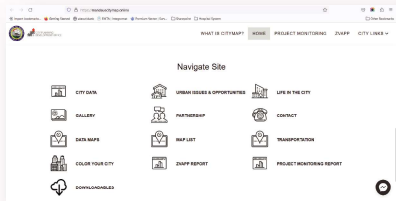


Updated Maps
Working maps from CPDO are to be utilized

Inter-Department
Information from key departments are collected or keyed-in



Interactive Chatbox
Personnel will respond to any queries



This is a web-based software for LGU that displays static/dynamic GIS maps and charts using data from various city departments, including CSWS, OBO, LCR, HUDO, OSCA, GAD, Barangays and CBMS.

It can show maps related to land use, zoning, building footprints, drainage, slope, elevation, population, barangay boundaries, roads, gender, age, education, income, and health.

The software allows easy online updates for new maps and demographic information. It also generates customized charts from filtered data and permits registered users to update structured data like barangay boundaries, purok boundaries, and building footprints.



In 2022, Mandaue City was able to win an award at the National Digital Governance Awards held in Manila City for its use of the CityMap application.

<https://mandauecitymap.online>

Powered by: